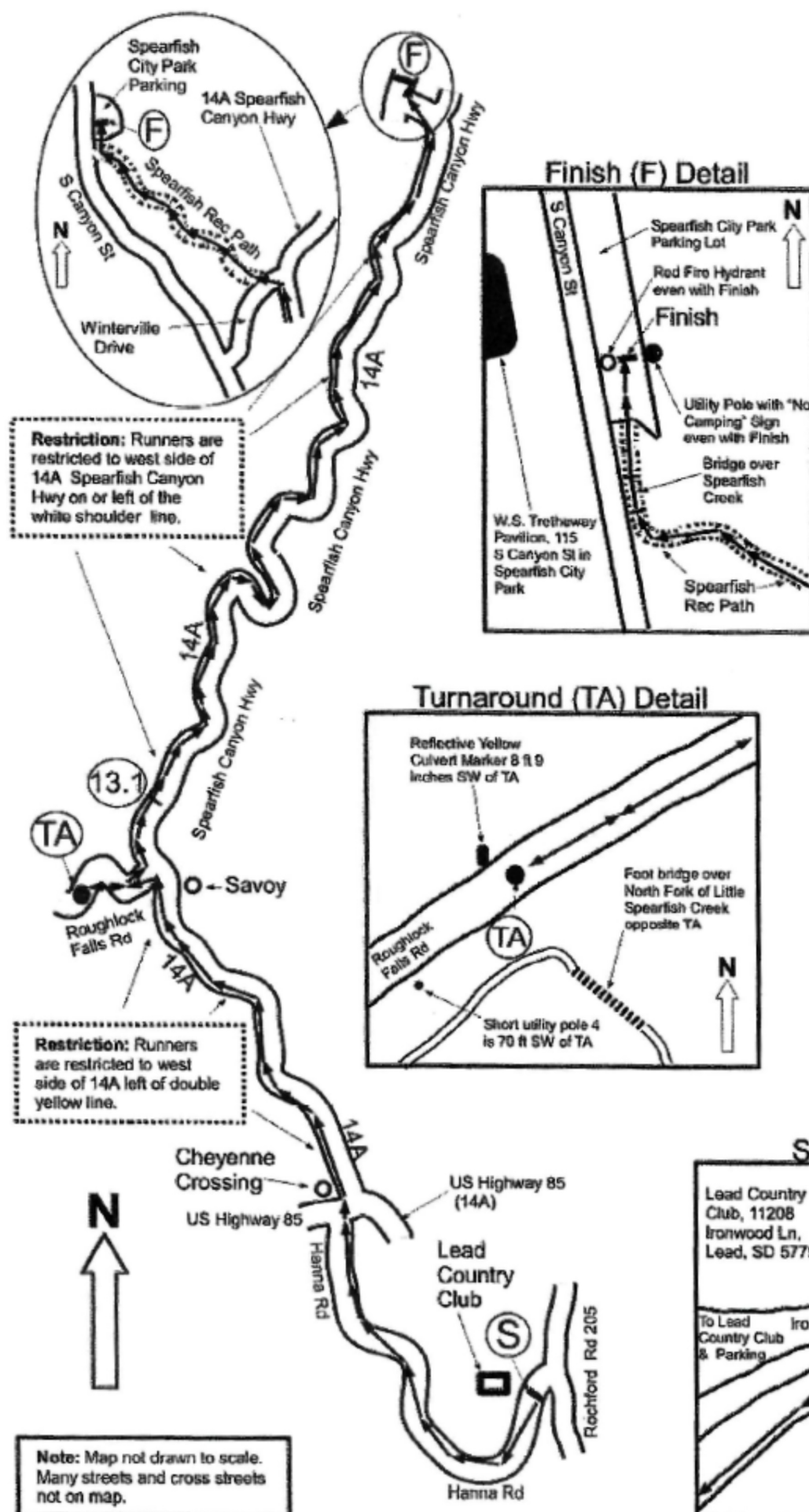


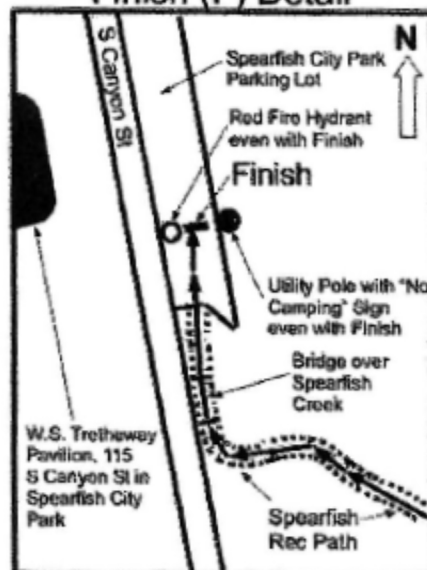
Leading Ladies Marathon

Lead, South Dakota to Spearfish, South Dakota

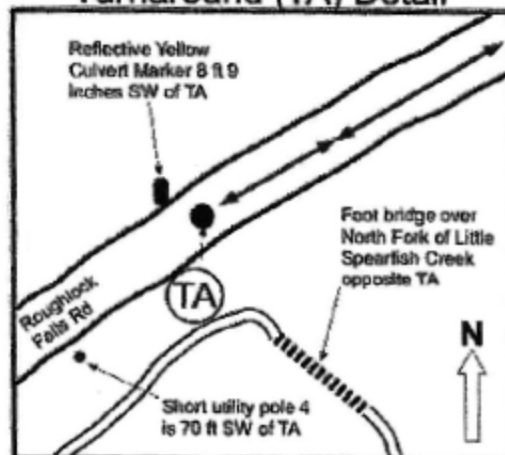
USATF Certificate SD16002BK
Effective July 25, 2016 - December 31, 2026



Finish (F) Detail



Turnaround (TA) Detail



Start, Turnaround (TA), Mile 13.1 and Finish are not permanently marked.

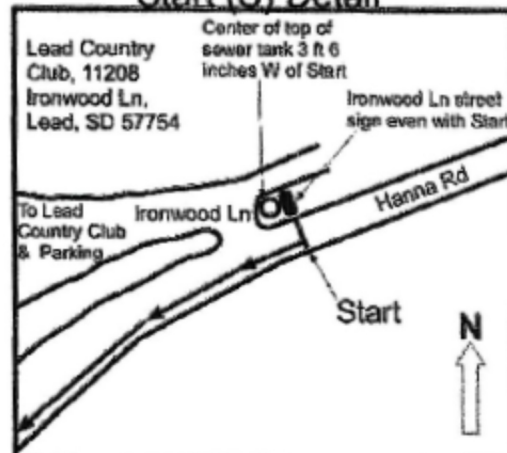
Start: On southeast side of Hanna Rd opposite the east side of the intersection of Ironwood Ln & Hanna Rd and entrance to Lead Country Club, even with Ironwood Ln street sign, & 3 ft 6 inches E of the center of the top of a large underground metal sewer/septic tank that lies between the Ironwood Ln street sign and the Lead Country Club sign.

Turnaround (TA): In center of Roughlock Falls Rd about 70 ft NE of a short utility pole # 4 with small tool lock-box on south side, 8 ft 9 inches NE of a reflective yellow culvert marker on north side, & opposite a foot bridge over the North Fork of Little Spearfish Creek.

Half Marathon (13.1 Miles): On the northwest side of Spearfish Canyon Hwy 106 ft SW of the northeast end of the Pull-off between Hwy mile markers 23 and 24, 28 ft SW of an old but small Oak Tree on the hill beside the pull-off, & even with and opposite the juncture of guard rails attached to a post with 9 bolts and marked with a spot of orange paint on the front of the post and an orange "S" for start on the back of the post.

Finish: On the west side of the Spearfish City Park parking lot on east side of S. Canyon St and opposite the W. S. Tretheway Pavilion at 115 S. Canyon St, east of and even with a red fire hydrant surrounded by 4 yellow protection posts, west of and even with a utility pole with street light and "No Camping" sign on east side of the parking lot.

Start (S) Detail



Measured July 19, 2016
By Bob Kennedy & Michael Sireff
Oyster River Running Company
osprey02554@yahoo.com
508-577-4105